

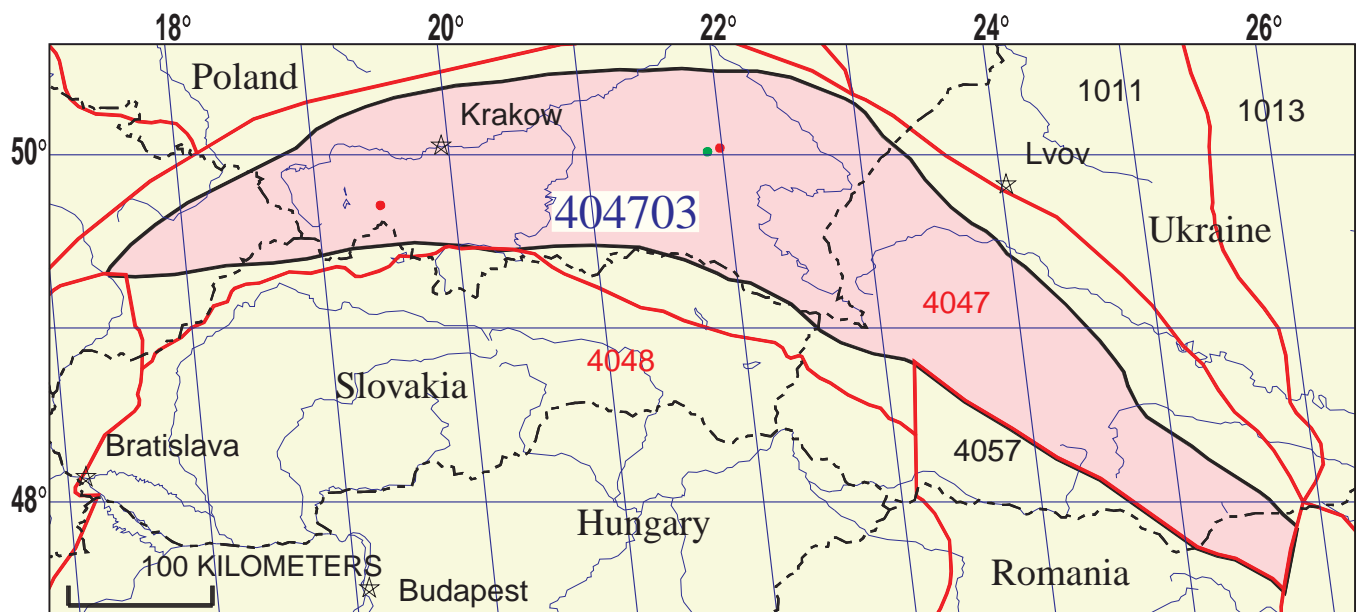


Paleozoic Composite Total Petroleum System 404703



 Paleozoic Reservoirs
Assessment Unit 40470301

-  Paleozoic Reservoirs Assessment Unit 40470301
-  North Carpathian Basin Geologic Province 4047



Paleozoic Composite Total Petroleum System - 404703

EXPLANATION

- Hydrography
- Shoreline
- 4047 — Geologic province code and boundary
- Country boundary
- Gas field centerpoint
- Oil field centerpoint
- 404703 — Total Petroleum System code and boundary

Projection: Robinson. Central meridian: 0

**Paleozoic Composite, Total Petroleum System 404703
Assessment Results Summary**

[MMBO, million barrels of oil. BCFG, billion cubic feet of gas. MMBNGL, million barrels of natural gas liquids. MFS, minimum field size assessed (MMBO or BCFG). Prob., probability (including both geologic and accessibility probabilities) of at least one field equal to or greater than the MFS. Results shown are fully risked estimates. For gas fields, all liquids are included under the NGL (natural gas liquids) category. F95 represents a 95 percent chance of at least the amount tabulated. Other fractiles are defined similarly. Fractiles are additive under the assumption of perfect positive correlation. Shading indicates not applicable]

Code and Field Type	MFS	Prob. (0-1)	Undiscovered Resources											
			Oil (MMBO)				Gas (BCFG)				NGL (MMBNGL)			
			F95	F50	F5	Mean	F95	F50	F5	Mean	F95	F50	F5	Mean

40470301 Paleozoic Reservoirs Assessment Unit

Oil Fields	1	1.00	12	42	96	47	25	91	223	103	1	5	14	6
Gas Fields	6						71	254	576	280	3	11	27	12
Total		1.00	12	42	96	47	95	345	800	383	4	16	41	19

404703 Total: Paleozoic Composite Total Petroleum System

Oil Fields		1.00	12	42	96	47	25	91	223	103	1	5	14	6
Gas Fields							71	254	576	280	3	11	27	12
Total		1.00	12	42	96	47	95	345	800	383	4	16	41	19